


















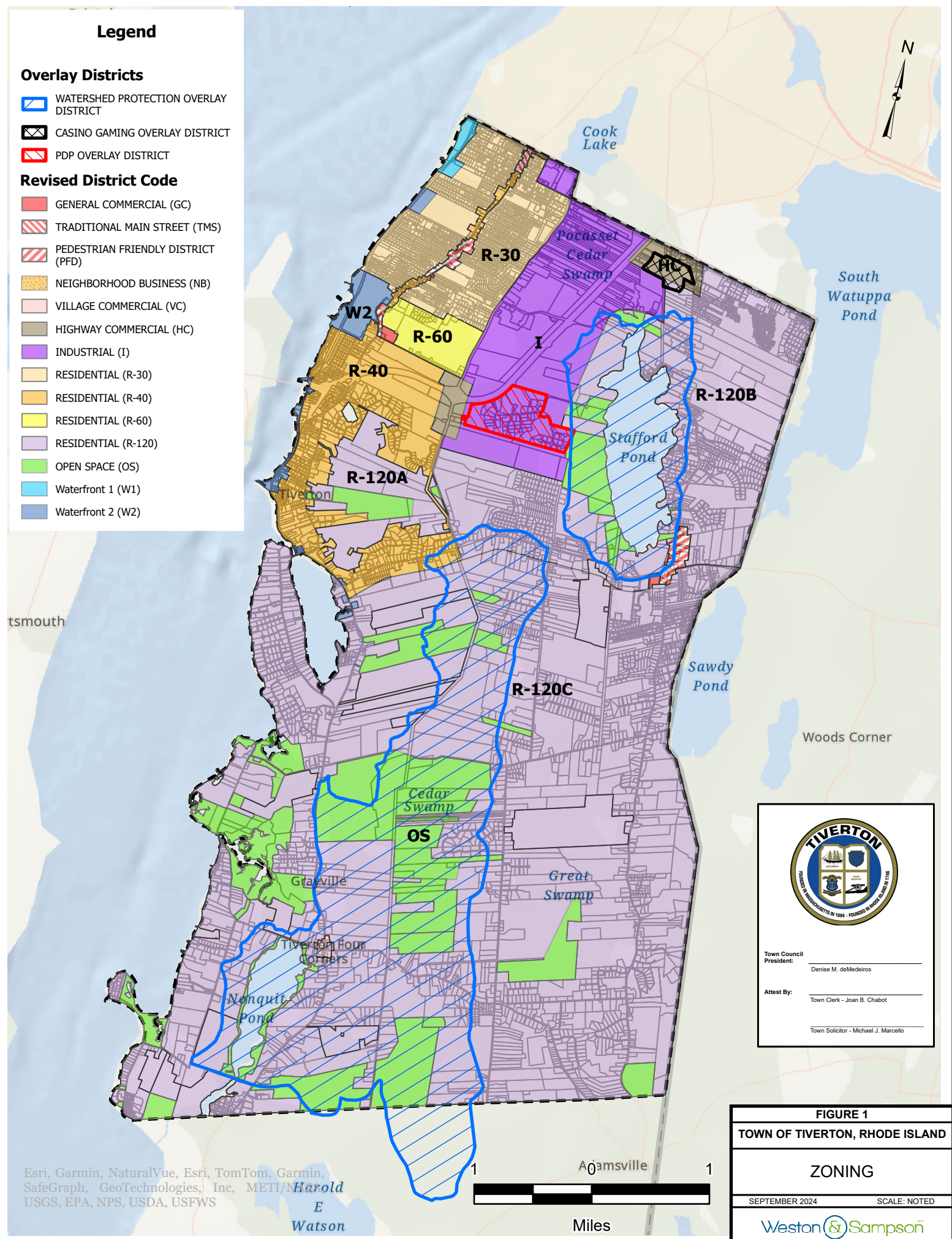
Legend

Overlay Districts

-  WATERSHED PROTECTION OVERLAY DISTRICT
-  CASINO GAMING OVERLAY DISTRICT
-  PDP OVERLAY DISTRICT

Revised District Code

-  GENERAL COMMERCIAL (GC)
-  TRADITIONAL MAIN STREET (TMS)
-  PEDESTRIAN FRIENDLY DISTRICT (PFD)
-  NEIGHBORHOOD BUSINESS (NB)
-  VILLAGE COMMERCIAL (VC)
-  HIGHWAY COMMERCIAL (HC)
-  INDUSTRIAL (I)
-  RESIDENTIAL (R-30)
-  RESIDENTIAL (R-40)
-  RESIDENTIAL (R-60)
-  RESIDENTIAL (R-120)
-  OPEN SPACE (OS)
-  Waterfront 1 (W1)
-  Waterfront 2 (W2)



Town Council
 President: Denise M. deMedeiros

Attest By: Town Clerk - Joan B. Chabot

Town Solicitor - Michael J. Marcello

FIGURE 1
TOWN OF TIVERTON, RHODE ISLAND

ZONING

SEPTEMBER 2024 SCALE: NOTED



Esri, Garmin, NaturalVue, Esri, TomTom, Garmin, SafeGraph, GeoTechnologies, Inc, METI/Harold Watson